TOWNSHIP 26 SOUTH RANGE 3 WEST OF THE WILLAMETTE MERIDIAN, OREGON

ROSEBURG DISTRICT
DOUGLAS COUNTY

NO 1

STATUS OF PUBLIC DOMAIN
LAND AND MINERAL TITLES

MT/USE
SUPPL Secs 1,9

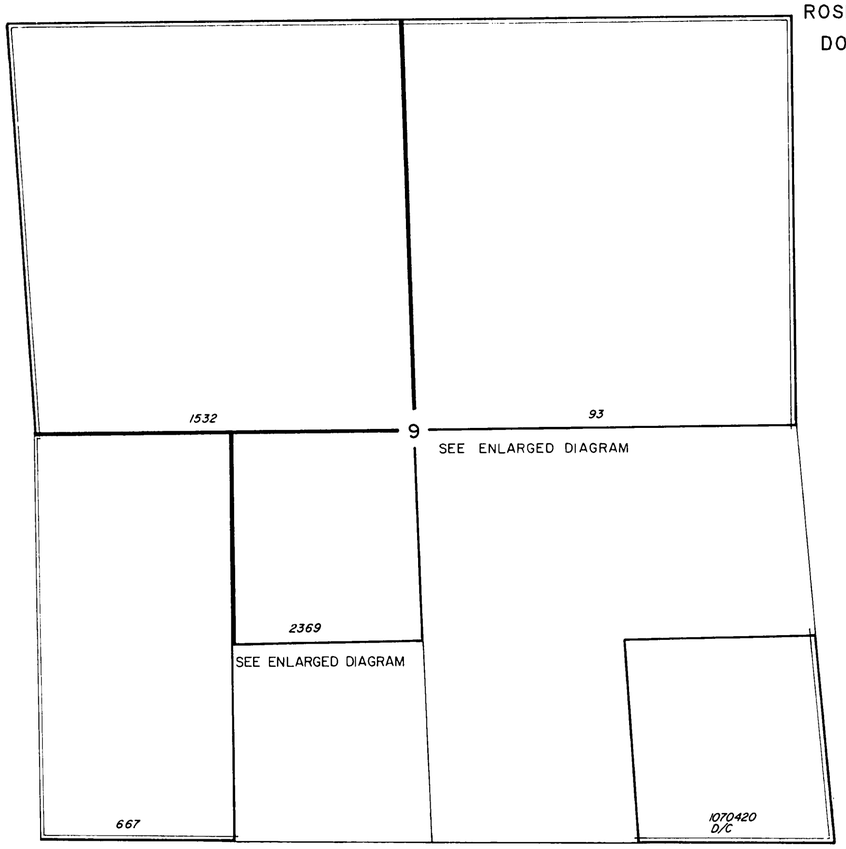

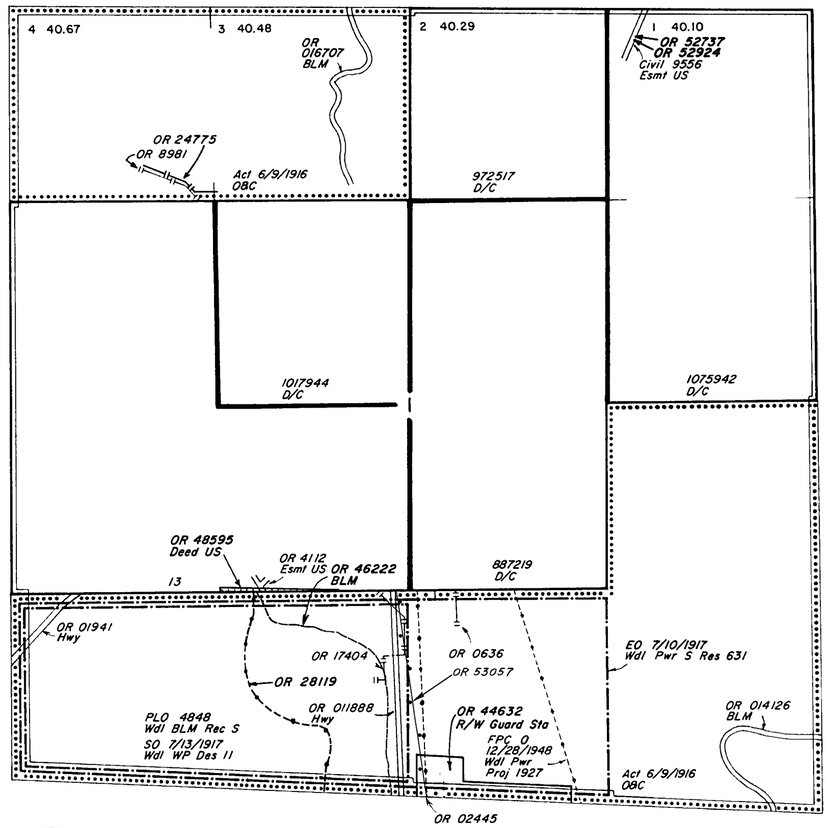

SCALE in Chains
5 0 5 10 20
330 0 330 660 1520
SCALE in Feet

SCALE in Chains
5 0 5 10 20
330 0 330 660 1320
SCALE in Feet

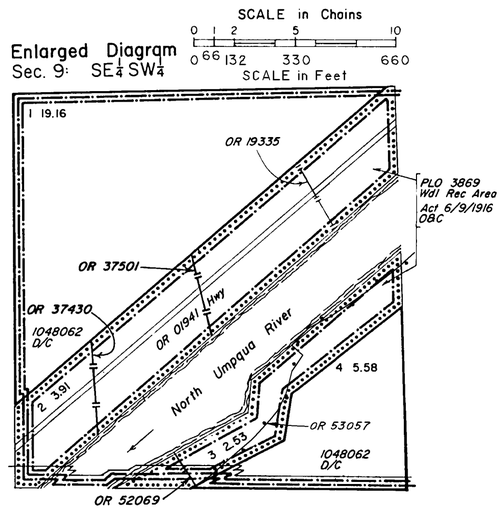

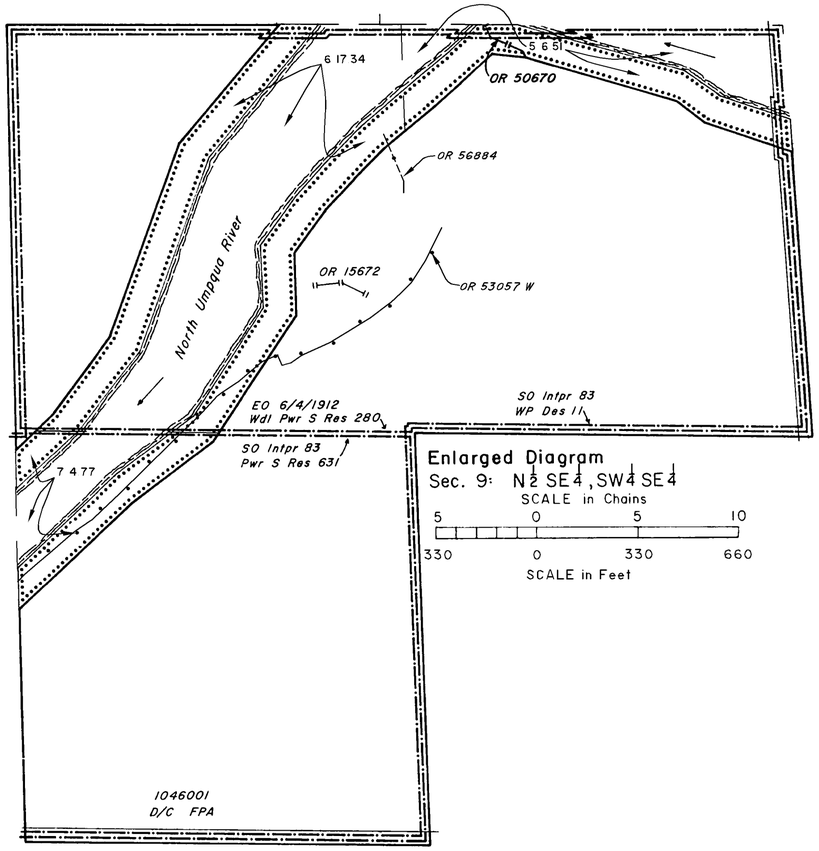

INDEX TO SEGREGATED TRACTS				
RESURVEY	ORIGINAL SURVEY			
TRACT NO	T	R	SEC	SUBDIVISION

FOR ORDERS AFFECTING DISPOSAL OR USE OF
UNIDENTIFIED LANDS WITHDRAWN FOR CLASSIFICATION,
MINERAL, WATER AND/OR OTHER PUBLIC PURPOSES,
REFER TO INDEX OF MISCELLANEOUS DOCUMENTS

HE Pat 1046001 04/29/1931 excepteing that 100' strip
O&C land along high water line North Umpqua River
Sec 9: N½SE¼ SW¼SE¼

OR 44739 Wdl North Umpqua Wild & Scenic River
Secs 1,12 M&B

FILE REF 260s030ws01tit	ACAD Map2000/GTX RasterCAD 6.0
CONVERT JPEG 03/21/2000	BY H GISCH
LAST UPDATE 10/05/2004	BY R LIGONS
POSTED TO PUBLIC RECORDS 10/22/2004	
SURVEYED TOWNSHIP	
SURVEYED COORDINATE SOURCE	
GCDB NAD 83 CURRENT TO	N/A
IMAGE SOURCE	SCANNED ORIGINAL MTP
PROJECTION	N/A
COORDINATE ELEVATION	N/A
SOURCE FOR METES & BOUNDS	N/A
NOTES	
USE PLAT LSBL	

T 26 S
R 3 W

WARNING STATEMENT

This plat is the Bureau's Record of Title, and should be used only as a graphic display of the township survey data. Records hereon do not reflect title changes which may have been affected by lateral movements of rivers or other bodies of water. Refer to the cadastral surveys for official survey information.